



Building New Legacies: Water Management in the Era of Drought August 20, 2018

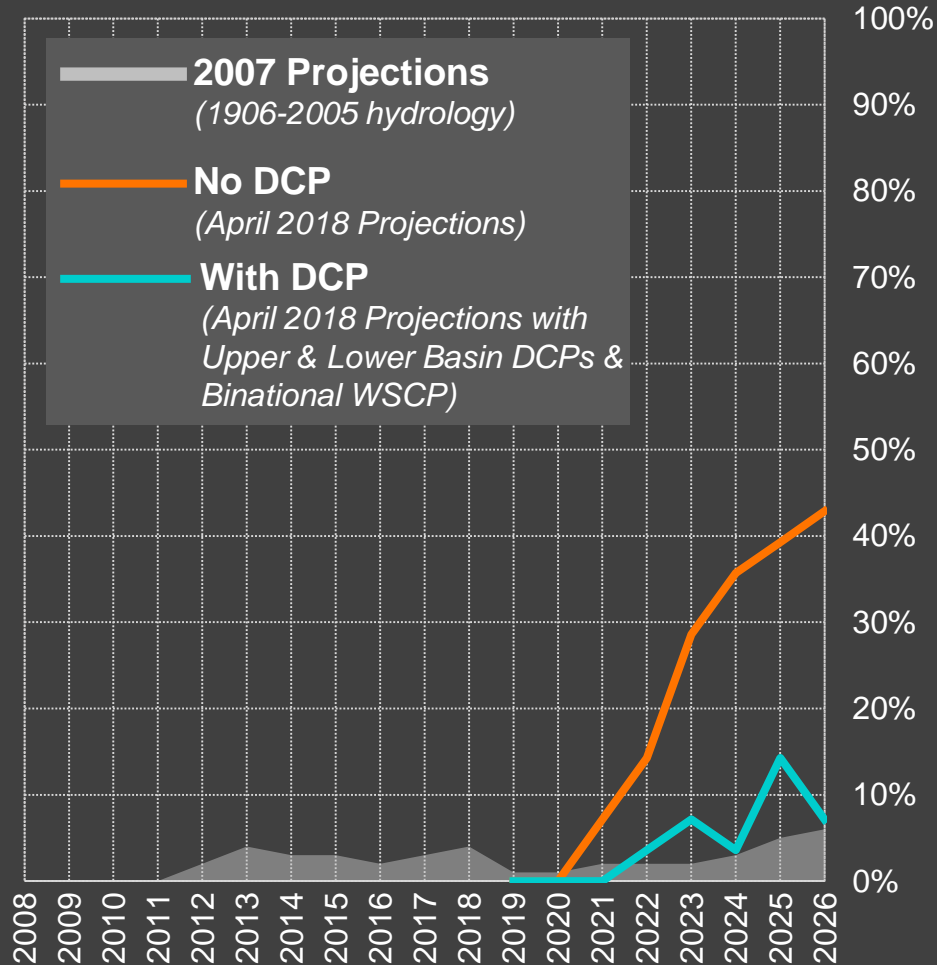
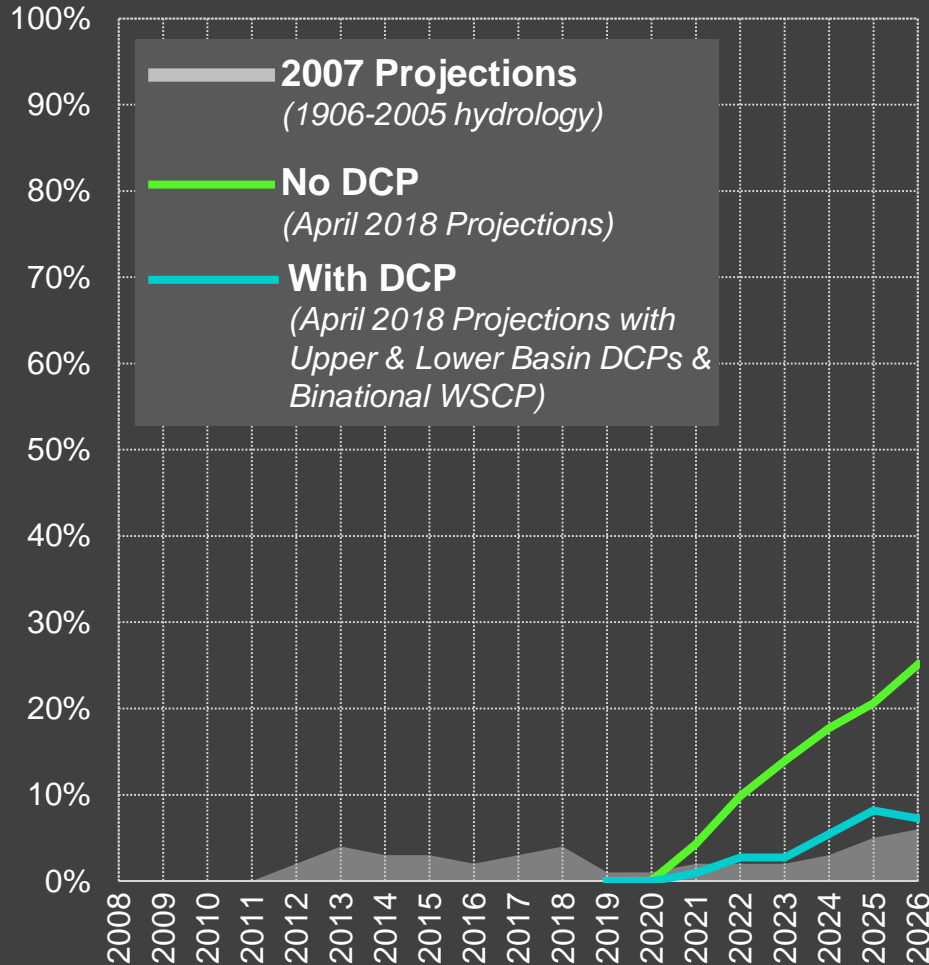
Presentation Materials Available at:
ADWR's website – new.azwater.gov/lbdcp
CAWCD's website – www.cap-az.com/AZDCP

Risk of Lake Mead < 1,020'

5.7 maf 1,020'
22%

Full Hydrology (1906-2015)

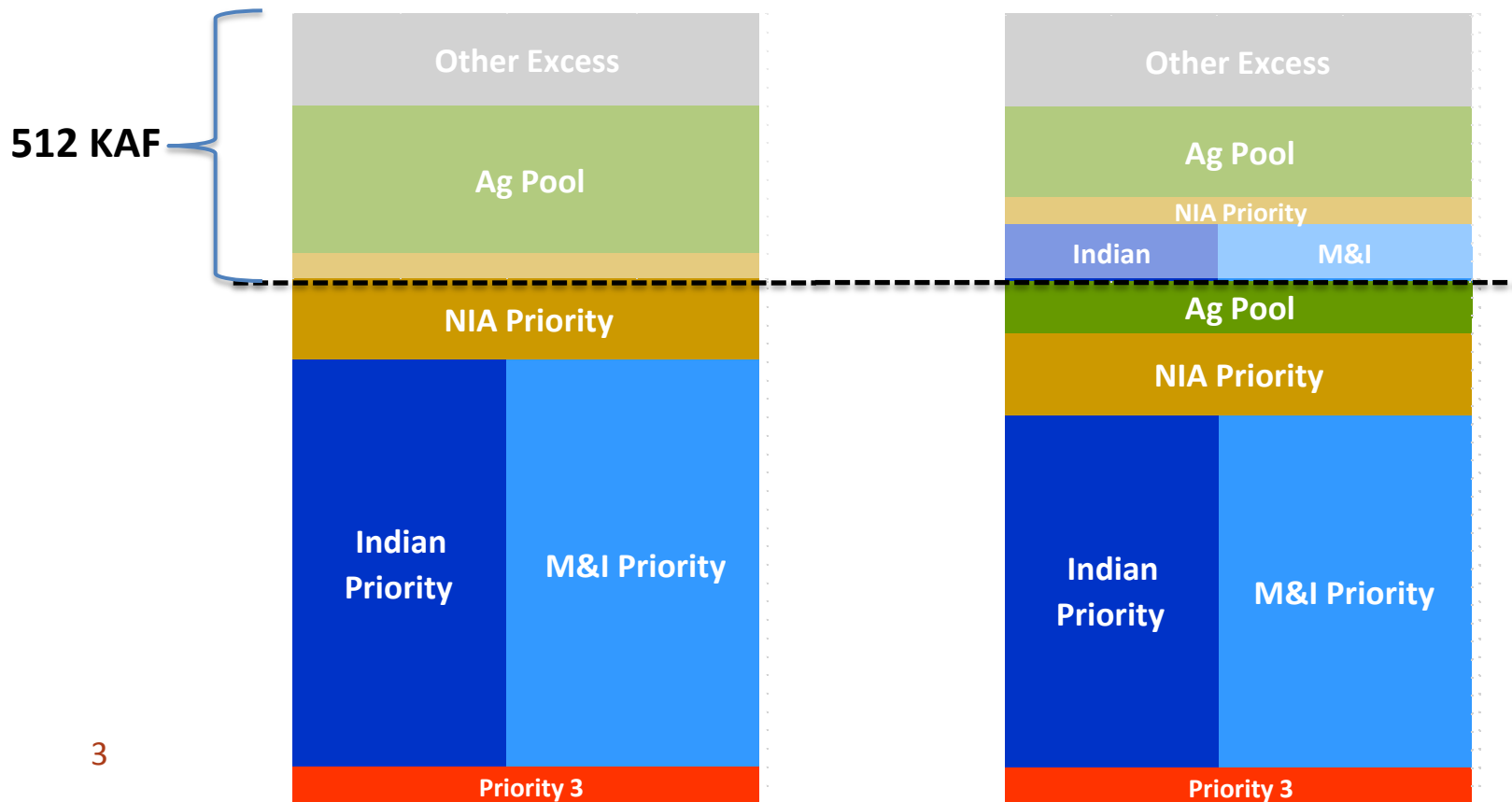
Stress Test Hydrology (1988-2015)



Implementing LBDCP in Arizona (Example)

Straight Priority Cuts

Cuts with Agreements



2007 Interim Guidelines Shortage Reductions and Incremental DCP Contributions

Lake Mead Elevation	AZ 2007	AZ DCP	AZ TOTAL	NV 2007	NV DCP	NV TOTAL	CA 2007	CA DCP	CA TOTAL	BOR DCP	MX Min 323	MX BWSCP	MX Total	TOTAL
≤1090 >1075	0	192K	192K	0	8K	8K	0	0	0	100k	0	41k	41k	341k
≤1075 >1050	320K	192K	512K	13K	8K	21K	0	0	0	100k	50k	30k	80k	713k
≤1050 >1045	400K	192K	592K	17K	8K	25K	0	0	0	100k	70k	34k	104k	821k
≤1045 >1040	400K	240K	640K	17K	10K	27K	0	200K	200K	100k	70k	76k	146k	1,113k
≤1040 >1035	400K	240K	640K	17K	10K	27K	0	250K	250K	100k	70k	84k	154k	1,171k
≤1035 >1030	400K	240K	640K	17K	10K	27K	0	300K	300K	100k	70k	92k	162k	1,229k
≤1030 >1025	400K	240K	640K	17K	10K	27K	0	350K	350K	100k	70k	101k	171k	1,288k
≤1025	480K	240K	720K	20K	10K	30K	0	350K	350K	100k	125k	150k	275k	1,475k





With additional questions contact:

ADWR at sslee@azwater.gov

CAWCD at cthompson@cap-az.com

Presentation Materials Available at:

ADWR's website – new.azwater.gov/lbdcp

CAWCD's website – www.cap-az.com/AZDCP